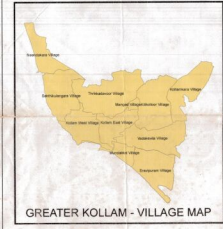
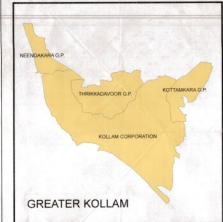
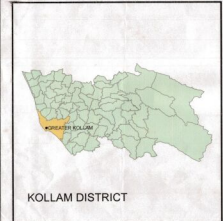
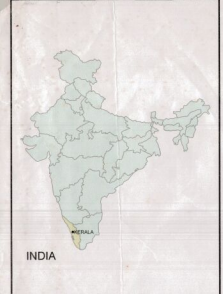


**GREATER KOLLAM DEVELOPMENT PLAN**  
**EXISTING LANDUSE MAP - 2011**  
**MAP NO. GLS/1**



**Legend**

- Planning Area
- LSGs Boundary
- Existing Railway
- Primary Road
- NH Bypass proposed
- Secondary Road
- Tertiary Road
- Local Road

**Landuse**

- Residential
- Commercial
- Industrial
- Public & Semipublic
- Transportation
- Dry Agriculture
- Park & Open Spaces
- Paddy/ Low laying Land
- Barren Land
- Waterbodies

Scale 1:20,000

OFFICE OF THE TOWN PLANNER KOLLAM	JOINT TOWN PLANNING COMMITTEE KOLLAM
ASST. TOWN PLANNER	
Dy. TOWN PLANNER	
TOWN PLANNER	MEMBER SECRETARY
OFFICE OF THE CHIEF TOWN PLANNER THIRUVANANTHAPURAM	
TOWN PLANNER	
SENIOR TOWN PLANNER	
CHIEF TOWN PLANNER	CHAIRMAN
LOCAL SELF GOVERNMENT DEPARTMENT	
SECRETARY TO GOVT.	